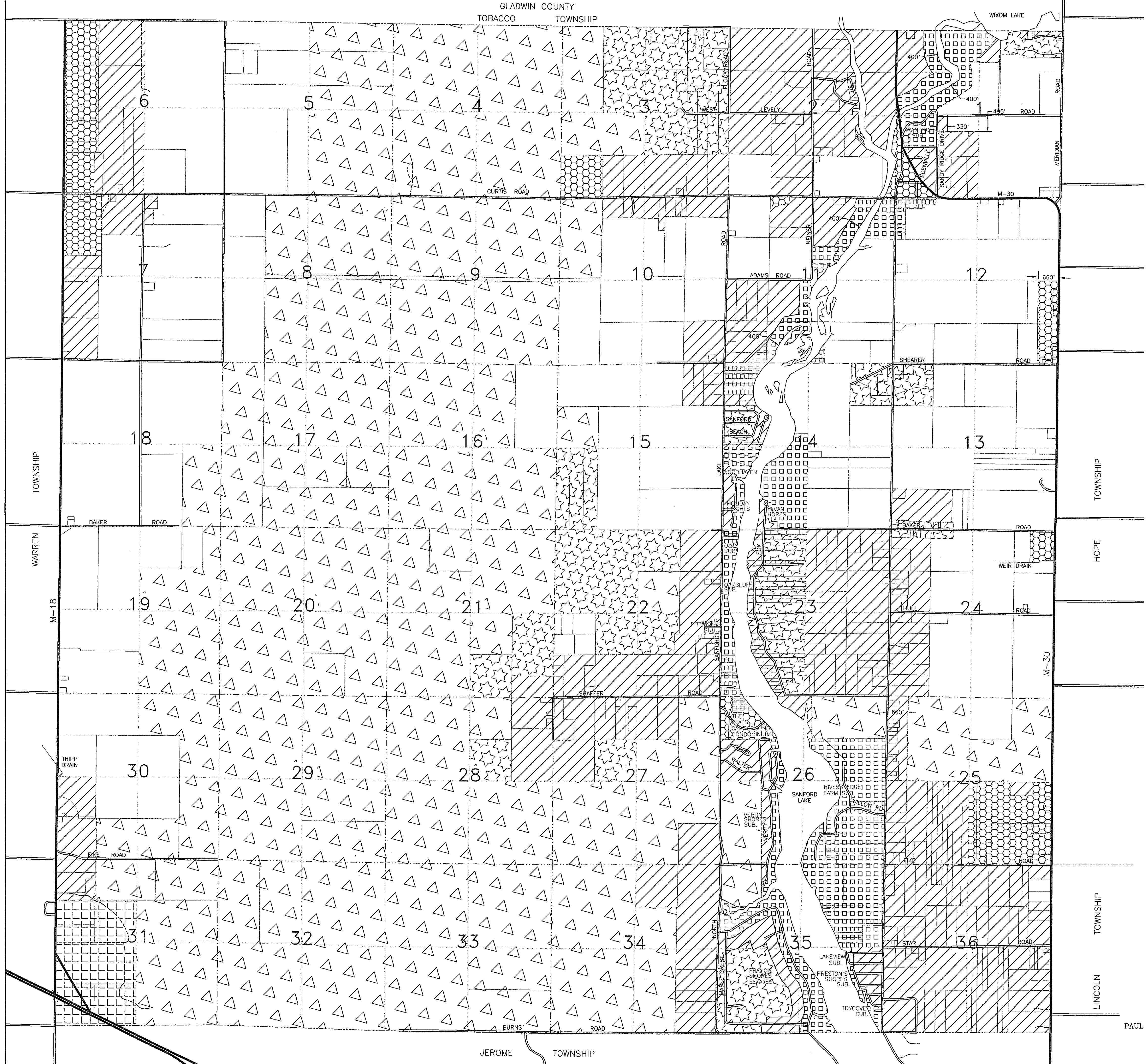





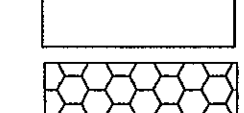
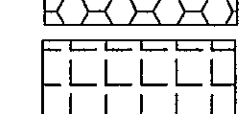


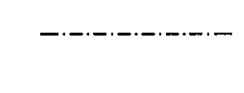
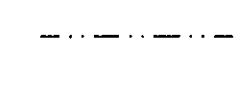





EDENVILLE TOWNSHIP  
MIDLAND COUNTY, MICHIGAN  
DISTRICT ZONING MAP

NOTICE OF DISCLAIMER: The mapping and other information shown on this page contains the most recent information in the County's possession. The information has been prepared by other governmental agencies and is not guaranteed by the County of Midland to be either accurate or the most current data or information available. Any user of this information should not rely upon it, and is responsible to confirm both its accuracy and completeness. Use of the information on this website is done at the SOLE RISK OF THE USER and the County shall not be responsible for any loss or expense which results from its use.


EDENVILLE TOWNSHIP ZONING ORDINANCE NO. 147



LEGEND

-  DISTRICT A RESIDENTIAL
-  DISTRICT B RESIDENTIAL
-  DISTRICT C RESIDENTIAL
-  DISTRICT D AGRICULTURAL
-  DISTRICT E COMMERCIAL
-  DISTRICT F INDUSTRIAL
-  DISTRICT G RECREATIONAL
-  TOWNSHIP BOUNDARY
-  DISTRICT BOUNDARY
-  SECTION LINE
-  SECTION ONE-QUARTER LINE
-  PROPERTY LINE
-  ROAD
-  TRAIL

REVISED: JUNE 16, 2000  
ADOPTED BY THE EDENVILLE TOWNSHIP BOARD, JUNE 5, 2000 (FOR CHANGES IN PART OF THE SW 1/4 OF SEC. 13)



SCALE: 1" = 1500'